












Directions to Hope JV Football from Tabernacle Christian 24975 Hwy 25 Columbiana, AL 35051

-  1. Start out going **north** on **Decatur Hwy/US-31 N/AL-3** toward **Brenda Cir.** 0.09 mi
[Zoom to this Step](#)
-  2. Make a **U-turn** onto **Decatur Hwy/US-31 S/AL-3.** 1.2 mi
If you are on Decatur Hwy and reach Snow Rogers Rd you've gone about 0.3 miles too far
-  3. Turn **right** onto **Mount Olive Blvd/County Hwy-112.** Continue to follow **County Hwy-112.** 0.7 mi
-  4. Merge onto **I-65 S** toward **Birmingham.** 33.6 mi
-  5. Take the **US-31** exit, **EXIT 238,** toward **Saginaw/Alabaster.** 0.2 mi
-  6. Keep **left** to take the ramp toward **Saginaw/Columbiana.** 0.03 mi
-  7. Turn **left** onto **US-31 S/AL-3/1st St S.** 2.2 mi
-  8. Turn **left** onto **Highway 26/County Hwy-26.** 9.2 mi
Highway 26 is 0.4 miles past Ozley Rd
CHEVRON is on the corner
If you are on US-31 S and reach Betty Snow Cir you've gone a little too far
-  9. Turn **left** onto **Highway 70/AL-70.** Continue to follow **AL-70.** 1.7 mi
AL-70 is 0.8 miles past Billy Wayne Acres
K MAXX 2 is on the corner
-  10. Turn **left** onto **AL-25/Highway 25.** 3.8 mi
AL-25 is just past Columbiana Sq
KANGAROO EXPRESS is on the corner
If you are on W College St and reach Jack Campbell Apartments you've gone about 0.1 miles too far
-  11. **24975 HIGHWAY 25** is on the **left.**
If you reach County Hwy-49 you've gone a little too far