












# Directions to Gunn Football Game

Dolomite Westfield is where we play.  
3537 Lewis St  
Dolomite, AL 35061

From 2649 Decatur Hwy Gardendale, AL 35071-2115

-  1. Start out going **north** on **Decatur Hwy/US-31 N/AL-3** toward **Brenda Cir.** 0.09 mi
-  2. Make a **U-turn** onto **Decatur Hwy/US-31 S/AL-3.** 1.2 mi  
*If you are on Decatur Hwy and reach Snow Rogers Rd you've gone about 0.3 miles too far*
-  3. Turn **right** onto **Mount Olive Blvd/County Hwy-112.** Continue to follow **County Hwy-112.** 0.7 mi
-  4. Merge onto **I-65 S** toward **Birmingham.** 11.3 mi
-  5. Merge onto **I-20 W/I-59 S** via **EXIT 261B** toward **Tuscaloosa.** 8.6 mi
-  6. Take the **Allison-Bonnett Memorial Drexit, EXIT 115.** 0.3 mi
-  7. Keep **right** to take the ramp toward **Hueytown.** 0.1 mi
-  8. Merge onto **Allison Bonnett Memorial Dr.** 0.2 mi
-  9. Take the 1st **right** onto **Tin Mill Rd.** 1.1 mi  
*Tin Mill Rd is 0.1 miles past Jaybird Rd  
If you reach 4th Ave S you've gone about 0.1 miles too far*
-  10. Turn **left** onto **Louis St.** 0.2 mi  
*Louis St is 0.2 miles past 1st Ave N*
-  11. **3537 LEWIS ST.**  
*Your destination is 0.1 miles past Hudson St  
If you reach Circle St you've gone a little too far*